



# Tak




3 วัน 2 คืน  
ราคาเริ่มต้น 5,900 บาท/ท่าน



CONTACT US

 : [natnara.nat](https://line.me/tv/natnara.nat)

 : 062-8595241

**Day 1 Travel from Bangkok - Tak Province - Shrine of King Taksin the Great - Mani Banphot  
Worawihan Temple - Ban Chin Community**

**04.00** Depart from Bangkok to Tak Province It takes around 5 hours and 30 minutes to travel.

**09.30** Arrive at [Tak](#) take you on a journey

[The Shrine of King Taksin the Great](#) is located on Jarodwithi Thong Road near the Tourism Authority of Thailand. This shrine was originally located at Wat Doi Khao Kaew, opposite the city. Later, in 1947, a new court was built by commissioning the



Fine Arts Department to design it. They built the shrine as a square pavilion with a large statue of King Taksin the Great. In his posture while sitting on the royal throne, he is slightly taller than the real King. In addition, the general public will pay homage to the image of King Taksin the Great. Nearby are the Twelve Zodiac gardens, which

are shady for relaxation. and can also make merit with this twelve zodiac statue as well and continue to [Wat Manibanphot Worawihan](#) This temple is a monk's royal temple in the province Inside the temple, there is a Buddha image in a posture enshrined in front. There is also a Buddha image. Another interesting place is the Buddha image of Saen Thong, which is an ancient



Buddhist image in Chiang Saen, an ancient and inhabited city of Tak. Since ancient times, there has also been a Thai teak house inside which is enshrined. An ancient Buddha carved in the style of Burmese art from stone light. It contains Phra That Chedi, which is over a hundred years old. the Buddha's relics as well. For those who are tired from traveling, they can visit Thai massage while the temple is open for service to relieve fatigue.

**Noon**            **Lunch at the restaurant**

**Afternoon**     Take you to the [alley of Ban Chin](#), located in Mueang Tak District, on Taksin Road, not far from the 200-year-old Rattanakosin Bridge. is Tak's trading center since In the early Rattanakosin period, because it was next to the Ping River, it was possible to unload. It was convenient to ship goods. Even during World War 2, the Chinese house alley was affected by the bombing. It has been lonely since then.

Until more than 10 years ago, the villagers in the community cooperated. Restoration and repair of old houses have finally improved to become an important tourist attraction in Tak. There are many interesting places, such as a large wooden house with the Democrat Party sign at Dan Nai, a library, and the Blue House of the Sophanoton family, which was used to welcome guests in the past.




**Evening**            **Dinner at the restaurant** and bring you to stay at [the White House Hotel](#) invite you to store your luggage and enter the room and relax at your leisure.

**Day 2 Lan Sang Waterfall - Taksin Maharat National Park - Doi Muser Market and Muser Hill Market - Doi Luang Tak, Ranong Ngao (-/-/-)**

**Morning**      **Have breakfast at the hotel restaurant.**

After meals, take you to [the Lan Sang Waterfall](#) at the national park. National Lan Sang inside the park This is a mountain that is both complicated and very rich. It is the source of many watersheds, including Lan Sang Waterfall, which has beautiful scenery, is shady, and is able to swim all year round, and nearby, there is Pha Phueng Waterfall, for us to stop



by to swim or take in the view and lead you all to one another at [Taksin Maharat National Park](#) is the origin of many important creeks, such as Huai Tapukhea, Huai Yau, Huai Samun Luang, etc., which these creeks will flow together to form Huai Mae Lamao and eventually flow into the Mae Ping River. It is an interesting natural study site, with highlights such as the large Krabak tree with a diameter of over 16 meters and a height of 50 meters, which is considered the largest Krabak tree in Thailand.



Anyone who has a chance to visit, don't forget to stop by to take photos. The route may be a bit adventurous, but the view is worth it.

**Noon**                      **Lunch at the restaurant**

**Afternoon**

Take you to [the Doi Muser Market and the Muser Hill Tribe Market](#) stop by



to shop for food, souvenirs, and souvenirs at the Thai Development Center in the Highlands, Tak Province, it is not difficult to travel to because it is located on the Tak-Mae Sot Road. Inside the market, there is a demonstration and exhibition center, a visitor center, and many products for us to choose from. Both winter vegetables and produce from Muser farmers and souvenirs from the community.

and take you to [Doi Luang Tak](#), "Land of Green Meadows," which tourists see as a viewpoint. The most beautiful part of Thailand is another mountain that challenges travelers who want to conquer the hill "Lon Luang". The nature of the hill is a vast green grass field. It has a somewhat rounded shape. The caterpillars curl up 1,175 meters above sea level, extending along the rim. Taksin Maharat National Park with national forests that may be integrated Huai Mae Khai Waterfall National Park, Ban Tak District, Tak.



**Evening** **Dinner at the restaurant** and it is worth the time to bring you back to the hotel. Free to invite you to relax at your leisure.

**Day 3: Treyawan Farm - Huai Nam Nak Hot Spring - Nang Kruan Waterfall - Bangkok**

**Morning** **Have breakfast at the hotel restaurant.** After food, collect your luggage for check out from the hotel, then take you to [Treyawan Farm](#), located on the Mae Sot-Umphang road, Phop Phra district, near Namtok Pha Charoen National Park. The ranch is another of the best stops in Tak Province because there are restaurants, chic cafes, and museums,



plus there are many

photo angles. Stop

by to take a photo in the middle of the traditional Thai atmosphere. Mix and match the retro westerns and go to [Huai Nam Nak Hot Spring](#), a new tourist attraction that has become the highlight of Tak. It is located in the area of Namtok Pha Charoen National Park is a hot spring

where you can take a dip. It helps to relax the aching

muscles as well.

**Noon** **Lunch at the restaurant**

**13.00** Take you to [Nang Kruan Waterfall](#), a beautiful waterfall with beauty and very rich. It is another important tourist attraction of Tak Province. It is also a point of spreading Tent for the adventure line too. Nang Kruan Waterfall has 7 levels in total, but we can only visit levels 1 – 4.



**15.00** Take you out of Tak Province and back to Bangkok, which takes around 5 hours and 30 minutes.

**20.30** Arrive in Bangkok safely and with good impression.



**NATNARA Travel**

RK Biz Center Motorway-Romklao Frontage Rd., Latkrabang, Bangkok 10520

Certificate 0105562204095 licence 12/02963 Tel.062-8595241 Line: nat.nsh

**service rate**

	<b>price</b>
<b>starting price/person</b>	<b>5,900.- baht</b>

**This service fee includes**

- Charge for room service
- Air-conditioned vans (Use the tour according to the schedule)
- 1 bottle of water per day
- Entrance fees to locations specified in the tour itinerary.
- Tour guide for the duration of the trip
- Expenses for travel accident insurance in accordance with the policy Medical expenses in the amount of 500,000 baht per person or in the case of death, the limit is 1,000,000 baht per person according to the conditions of the insurance company. which does not include health insurance.
- Meals as specified in the itinerary
- Standard hotel accommodations as listed (2–3 people per room)

**This service rate does not include**

- Personal expenses and in-room minibar (if available). other than those specified in the list.
- Vegetarian, vegan, or Muslim meals
- Foreigners will be charged an additional entrance fee based on their actual payment.



**NATNARA Travel**

RK Biz Center Motorway-Romkiao Frontage Rd., Latkrabang, Bangkok 10520

Certificate 0105562204095 licence 12/02963 Tel.062-8595241 Line: nat.nsh

---

- Van reservation fee
- 7% VAT and 3% withholding tax
- Give the driver and guide 300 baht per person as a tip.